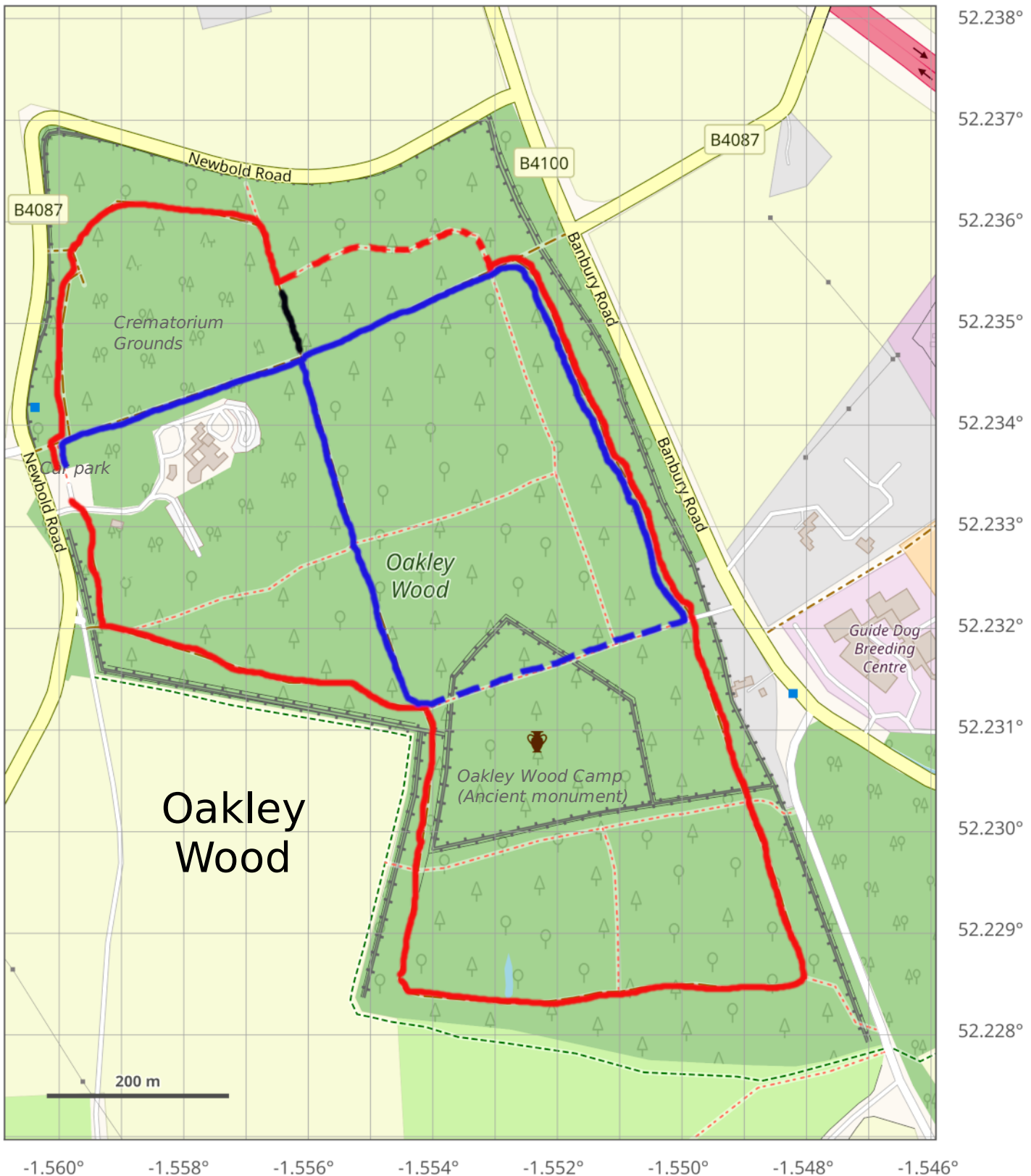





Oakley Wood



© OpenStreetMap contributors (ODbL)

Key

-  Surfaced
-  Unsurfaced
-  Minor path

The grid is in GPS (latitude and longitude) co-ordinates. Unlike OS co-ordinates, the grid boxes are not square. The horizontal distance between grid lines is approx. 136 metres, the vertical distance approx. 111 metres.

www.oakleywood.org.uk